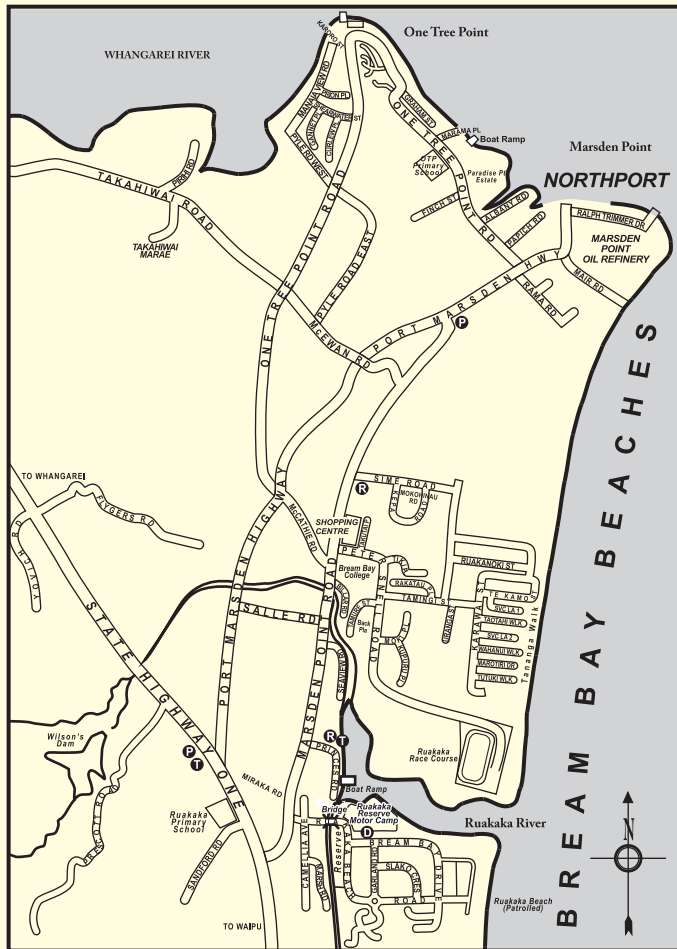




# Northport

## ENJOY YOUR STAY



*Local Area Map. Not to be used for navigational purposes.*

MAN - 1 - 102 Rev 4



# Northport

Marsden Point, New Zealand

## PORT & EMERGENCY INFORMATION FOR SHIPS MASTERS



Ralph Trimmer Drive, Marsden Point.  
P O Box 44, Ruakaka 0151, New Zealand  
Ph + 64 9 432 5010 Fax: + 64 9 432 8749.  
[www.northport.co.nz](http://www.northport.co.nz)

**Welcome to Northport  
MARSDEN POINT**  
**This is a Customs Controlled Area.**  
**The port operates at LEVEL 1 SECURITY.**

The following information is given to assist you in the management of your ship whilst at our berths.

**CONTACTS:** If you have any concerns, contact;



**WHANGAREI HARBOUR RADIO** - VHF Ch 16/19  
Ph: 432 5018 (24hrs)



**NORTHPORT SECURITY**  
Ph: 09-432 5018 (24hrs) Fax: 09 432 8698  
Email: security@northport.co.nz

**PORT FACILITY SECURITY OFFICER (PFSO)**  
Via Security Gate House  
Ph: 09 432 5018 (24hrs)

**ISPS COMPLIANCE NUMBER: NZWRE 24637-1109**

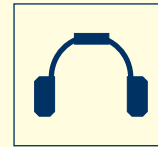
**NORTHPORT LTD, P O BOX 44, RUAKAKA 0151**  
Ph: 09 432 5010. Fax: 09 432 8749  
Email: info@northport.co.nz

**MARINE OPERATIONS** Ph: 09 432 5060 (24hrs)

**PILOTAGE & TOWAGE**  
Ph: 09 432 8452 (office hours) Fax: 09 432 8475

**EMERGENCY SERVICES** Phone 111

**NORTHLAND REGIONAL COUNCIL ENVIRONMENTAL  
HOTLINE** Ph: 0800 504 639



## **NOISE**

All noise to be minimised, including ships alarms and whistles during your port call.



## **SMOKE**

Vessels must not allow excessive funnel smoke.



## **THE SEAMAN'S MISSION**


Hours: 1800hrs - 2100hrs daily.  
The Mission runs a scheduled transport service to and from your ship:-

At Shipside: 1800hrs  
Leaves Mission: 2100hrs

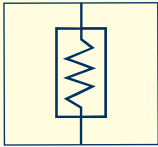
**DO NOT WALK TO THE MISSION, WAIT FOR  
TRANSPORTATION.**



The nearest shops are at Ruakaka Town Centre - 6km, Whangarei City Centre - 37km, Whangarei Airport - 45km and Auckland City - 139km



For any further information please contact the Security Gatehouse on VHF Ch19 or 09 432 5018



### ICCP SYSTEM

Northport operates an Impressed Current Cathodic Protection (ICCP) system on its main wharves. Ships do not require bonding to the wharves and are advised to leave their ICCP systems operating during their stay.



### SEWAGE

No overboard discharge.



### GARBAGE

All garbage must be placed in the supplied bins. These bins are to remain on board at all times.



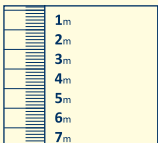
### LIFEBOATS/RESCUE CRAFT

Permission is required from Northport to lower any life boat or rescue craft. Contact your Ship's Agent for assistance. Tidal flow along the berth face can reach 3 knots.



### FRESH WATER (POTABLE)

Fresh water is available. Please contact your ship's agent.



### BERTH DEPTHS

Berth 1 & 2: 13.0m at Chart Datum  
Berth 3: 14.5m at Chart Datum



### PILOTAGE & TOWAGE

North Tugz provide pilotage and towage services to Northport, a copy of this agreement is available from Northport.



### WEATHER MONITORING

The prevailing wind is SW. The weather should be monitored whilst alongside, forecasts & real time weather can be requested from Whangarei Harbour Radio VHF Ch 19.



### SHIP'S MOORINGS

Tidal currents can reach 3 knots, and berths are exposed to the south-westerly prevailing winds, ship's moorings **must be monitored at all times**. Extra lines can be run to storm bollards if required. Should a mooring line part, you must inform Whangarei Harbour Radio VHF Ch 19 immediately. When a ship is undermanned or is undergoing fumigation, extra lines will be required to be run to the storm bollards and turned up on the ships bitts. No more than 4 lines to any bollard.




### FUMIGATION

All ships undergoing fumigation must display the correct flags (your fumigator will assist you). The ship will be provided with signage and warning lights to keep the boating public clear at a distance of 100m at all times.



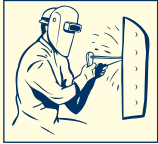
### CARGO WORK

Cargo work should cease if the vessel is not properly secured at the berth **or** in the event of high winds, oil spill, fire, or other emergency on board.



### IMMOBILISATION AND TESTING OF ENGINES

Ship's engines cannot be immobilised or tested without prior approval from Northport. Please contact your ships agent.



### HOT WORK

No hot work is permitted without a permit from the Regional Council. Please contact your ship's agent.



### EMERGENCIES

#### FIRE

In the event of a fire on board, the vessel must sound its fire alarm and whistle. Call Whangarei Harbour Radio (VHF Ch 19) who will call the emergency services to assist you.



### MEDICAL EMERGENCY

Contact Whangarei Harbour Radio (VHF Ch 19) who will arrange for emergency services to attend.



### TSUNAMI

In the event of a Tsunami warning, take no action until advised to do so by Northport. Your ship will be regularly updated throughout the event.



### EVACUATION

If a general evacuation has been ordered by Northport, please man VHF Ch 19 and listen for any instruction from Whangarei Harbour Radio.



### ASSEMBLY POINTS

In the event that your ship needs to be evacuated, the crew must assemble at the bridge marker at the bottom of the ship's gangway and await transportation. You will be directed to the off-site assembly point.



### TESTING ALARMS


The Refinery and Northport alarms are tested every Wednesday at 1300hrs. TAKE NO ACTION. The ship will be instructed if any further action is required in the event of an evacuation.



### HEALTH AND SAFETY

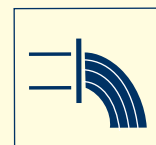
Whilst in port your crew must observe New Zealand's and Northport's health and safety requirements (see Northport's website).

***CREWS ARE NOT TO WALK IN AREAS OF CARGO OPERATION***



### POLLUTION CONTROL

Northland Regional Council monitors pollution. All spills, oil, sewage or garbage must be reported to Whangarei Harbour Radio immediately.



### OIL POLLUTION

No oil is permitted to be discharged into the harbour. You must minimise or stop the effects of any spill.